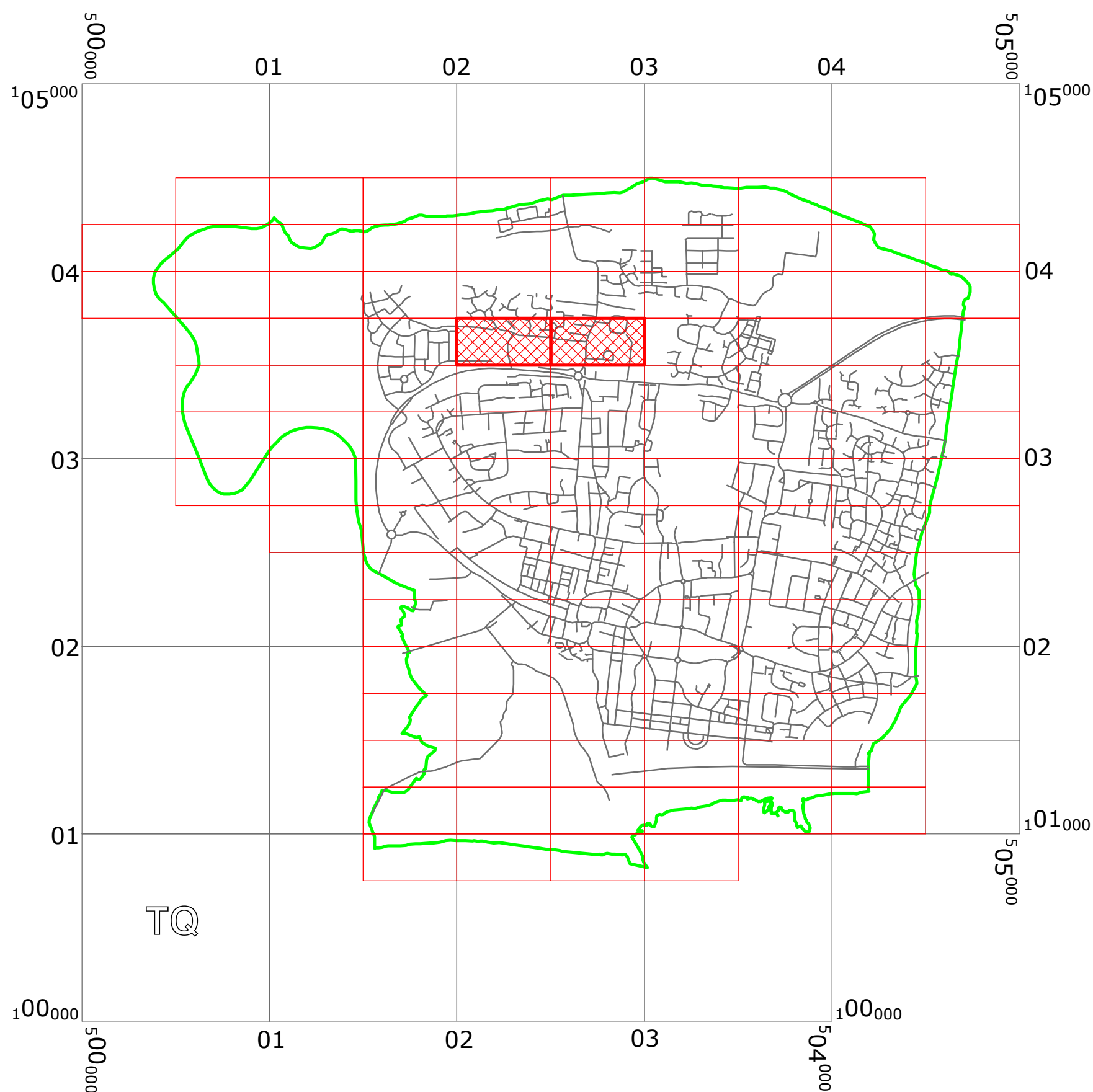







WEST SUSSEX COUNTY COUNCIL  
((ARUN DISTRICT)(PARKING PLACES & TRAFFIC REGULATION)  
(CONSOLIDATION) ORDER 2010)  
(LITTLEHAMPTON: COURTWICK LANE AMENDMENT)  
ORDER 2021

## LITTLEHAMPTON: LOCATION OF WAITING RESTRICTIONS



**KEY:**

- 
-  OS.TILE GRID  
 PARKING TILE GRID  
 LOCATION OF WAITING RESTRICTIONS  
 PARISH BOUNDARY  
 ROAD NETWORK



West Sussex County Council  
Highways & Transport  
The Grange  
Tower Street  
Chichester  
West Sussex  
PO19 1RH

WEST SUSSEX COUNTY COUNCIL  
((ARUN DISTRICT)(PARKING PLACES & TRAFFIC REGULATION)  
(CONSOLIDATION) ORDER 2010)  
(LITTLEHAMPTON: COURTWICK LANE AMENDMENT)  
ORDER 2021

## LOCATION OF WAITING RESTRICTIONS




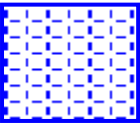

Reproduced from or based upon 2021 Ordnance Survey mapping with permission of the Controller of HMSO (c) Crown Copyright reserved.  
Unauthorised reproduction infringes Crown copyright and may lead to prosecution or civil proceedings  
West Sussex County Council Licence No. 100023447

SCALE: 1:25000
DATE: 04.10.2021


Key for Waiting Restrictions

All areas over which the provision of the orders apply are defined by the shaded areas as shown on the following plans plus a contiguous area not indicated on the plans of verge and/or footway between the carriageway edge and the highway boundary. The plans in this schedule are based upon grid references of the Ordnance Survey National Grid defined by the OSGB 36 triangulation.

Prohibition of waiting

101		check	No waiting at any time
107		pat020	No waiting 8.00am-6.00pm Mon-Sat
112		dot5	No waiting 8.00am-6.00pm Mon-Fri

Clearways

1102		pat062	24hr Rural Clearway
------	---	--------	---------------------

**WEST SUSSEX COUNTY COUNCIL**  
**((ARUN DISTRICT) (PARKING PLACES & TRAFFIC REGULATION)**  
**(CONSOLIDATION) ORDER 2010)**

**(LITTLEHAMPTON: COURTWICK LANE AMENDMENT) ORDER 2021**

West Sussex County Council in exercise of their powers under Sections 1 (a) 2 (1) and (2), 4 (2), 45. 46. 49 and 53 and Part IV of Schedule 9 of the Road Traffic Regulation Act 1984 ("the Act") as amended and of all other enabling powers and after consultation with the Chief Officer of Police in accordance with Part III of Schedule 9 to the Act hereby make the following Order:-

1. The Order shall come into operation on the Fourth day of October 2021 and may be cited as "West Sussex County Council) ((Arun District) (Parking Places & Traffic Regulation) (Consolidation) Order 2010) (Courtwick Lane Amendment) Order 2021".
2. The "West Sussex County Council ((Arun District) (Parking Places & Traffic Regulation) (Consolidation) Order 2010" is hereby amended by the replacement of the plan specified in the First Schedule to this Order, with the plans specified in the Second Schedule, attached hereto.

**FIRST SCHEDULE**  
**Plans to be Replaced**

TQ0203NES (Issue Number 1)  
TQ0203NWS (Issue Number 1)

**SECOND SCHEDULE**  
**Replacement Plans**

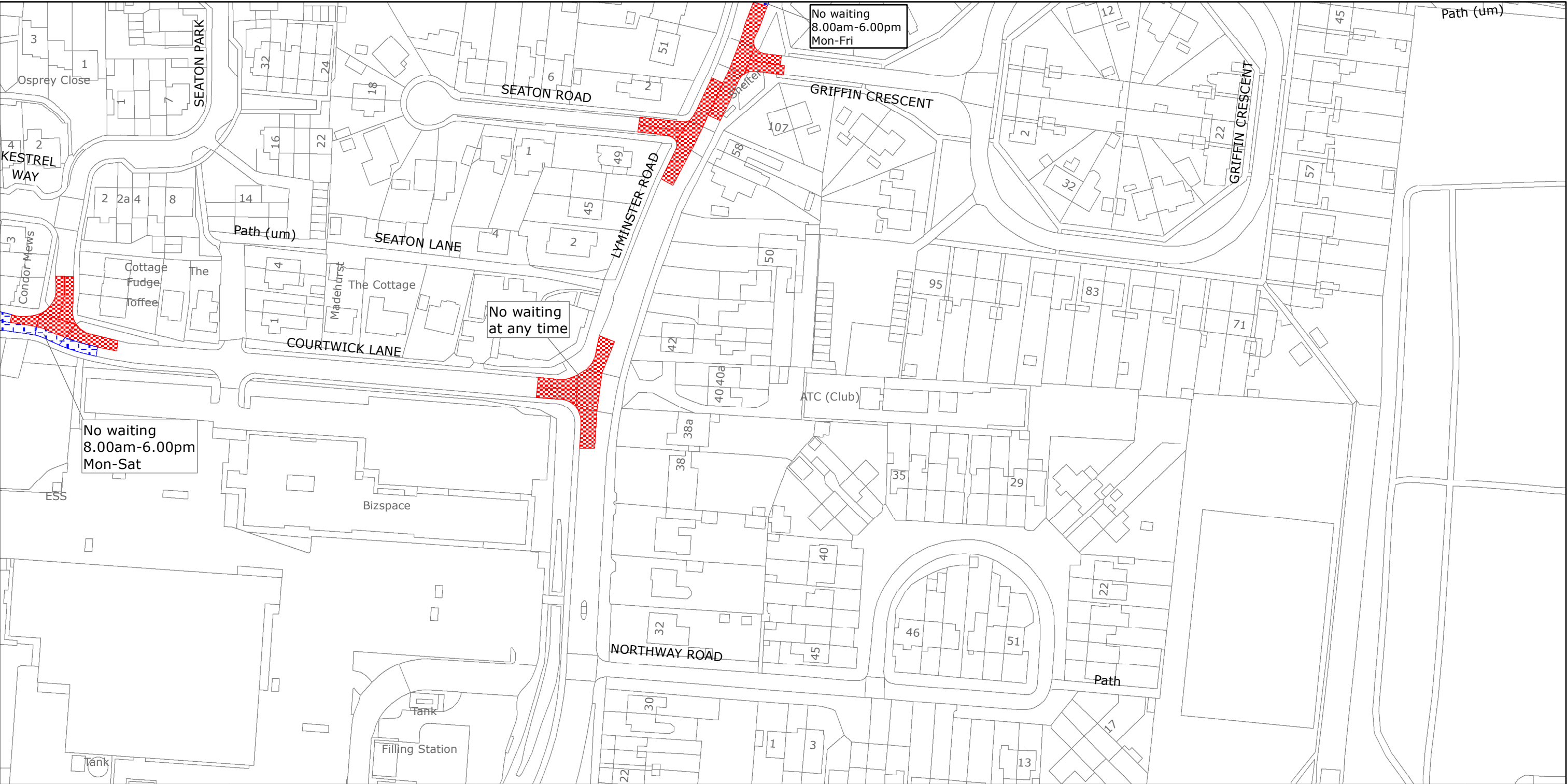
TQ0203NES (Issue Number 2)  
TQ0203NWS (Issue Number 2)

THE Common Seal of THE  
WEST SUSSEX COUNTY COUNCIL  
Was hereto affixed the Thirtieth  
day of September 2021

*Trudie Burr*

Authorised Signatory  
JEA1903-MM





West Sussex County Council  
Highways & Transport  
The Grange  
Tower Street  
Chichester  
West Sussex  
PO19 1RH

ARUN DISTRICT: LITTLEHAMPTON  
WAITING RESTRICTIONS

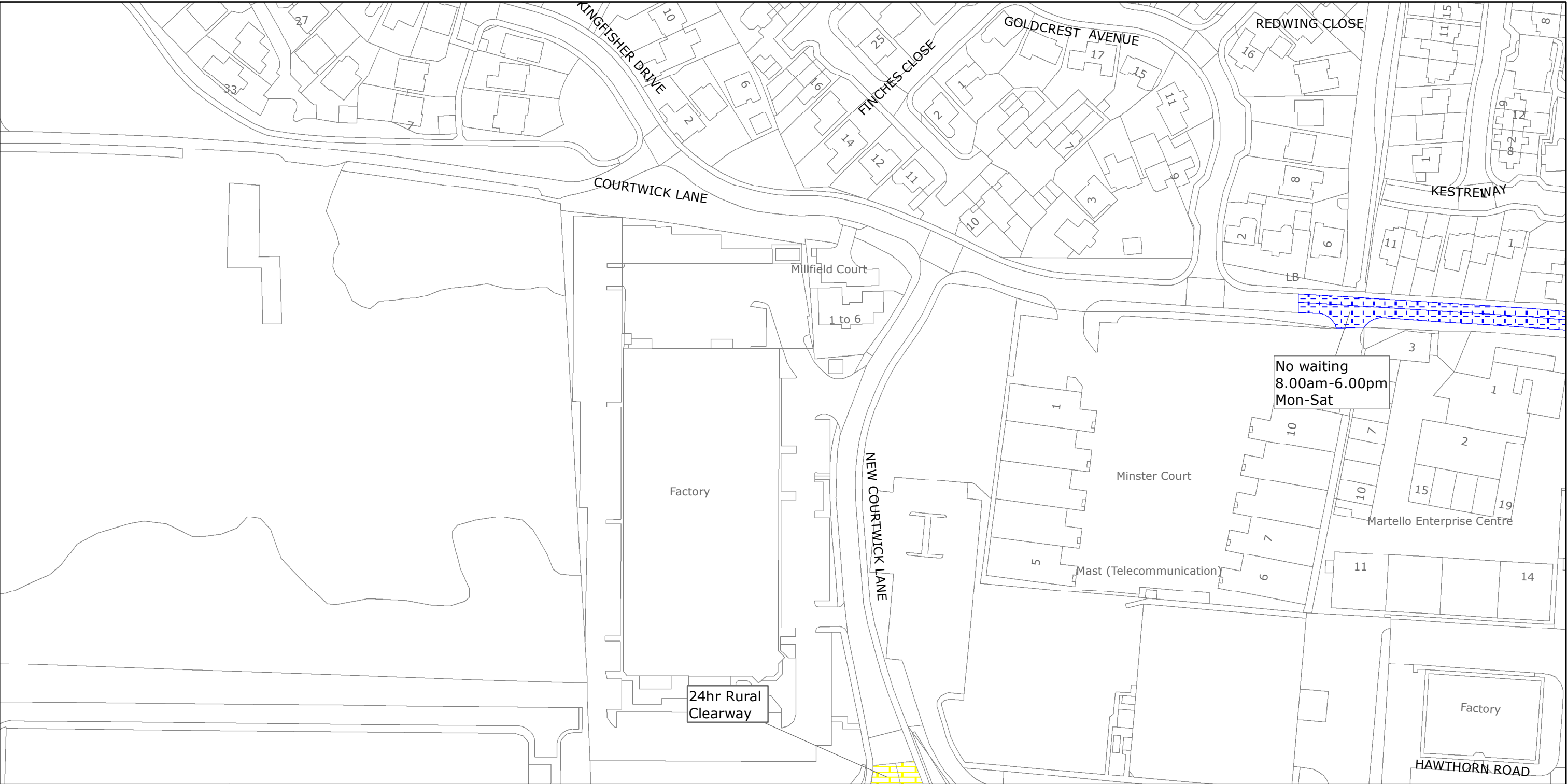
Reproduced from or based upon 2021 Ordnance Survey mapping with permission of the Controller of HMSO (c) Crown Copyright reserved.  
Unauthorised reproduction infringes Crown copyright and may lead to prosecution or civil proceedings West Sussex County Council Licence No. 100018485

TILE REF NO:  
TQ0203NES

SHEET ISSUE NO 2  
SHEET ACTIVE FROM - 04.10.2021

N  
  
SCALE:  
1:1250  
at A3 size





West Sussex County Council  
Highways & Transport  
The Grange  
Tower Street  
Chichester  
West Sussex  
PO19 1RH

ARUN DISTRICT: LITTLEHAMPTON  
WAITING RESTRICTIONS

Reproduced from or based upon 2021 Ordnance Survey mapping with permission of the Controller of HMSO (c) Crown Copyright reserved.  
Unauthorised reproduction infringes Crown copyright and may lead to prosecution or civil proceedings West Sussex County Council Licence No. 100018485

TILE REF NO:  
TQ0203NWS

SHEET ISSUE NO 2  
SHEET ACTIVE FROM - 04.10.2021



N

SCALE:  
1:1250  
at A3 size